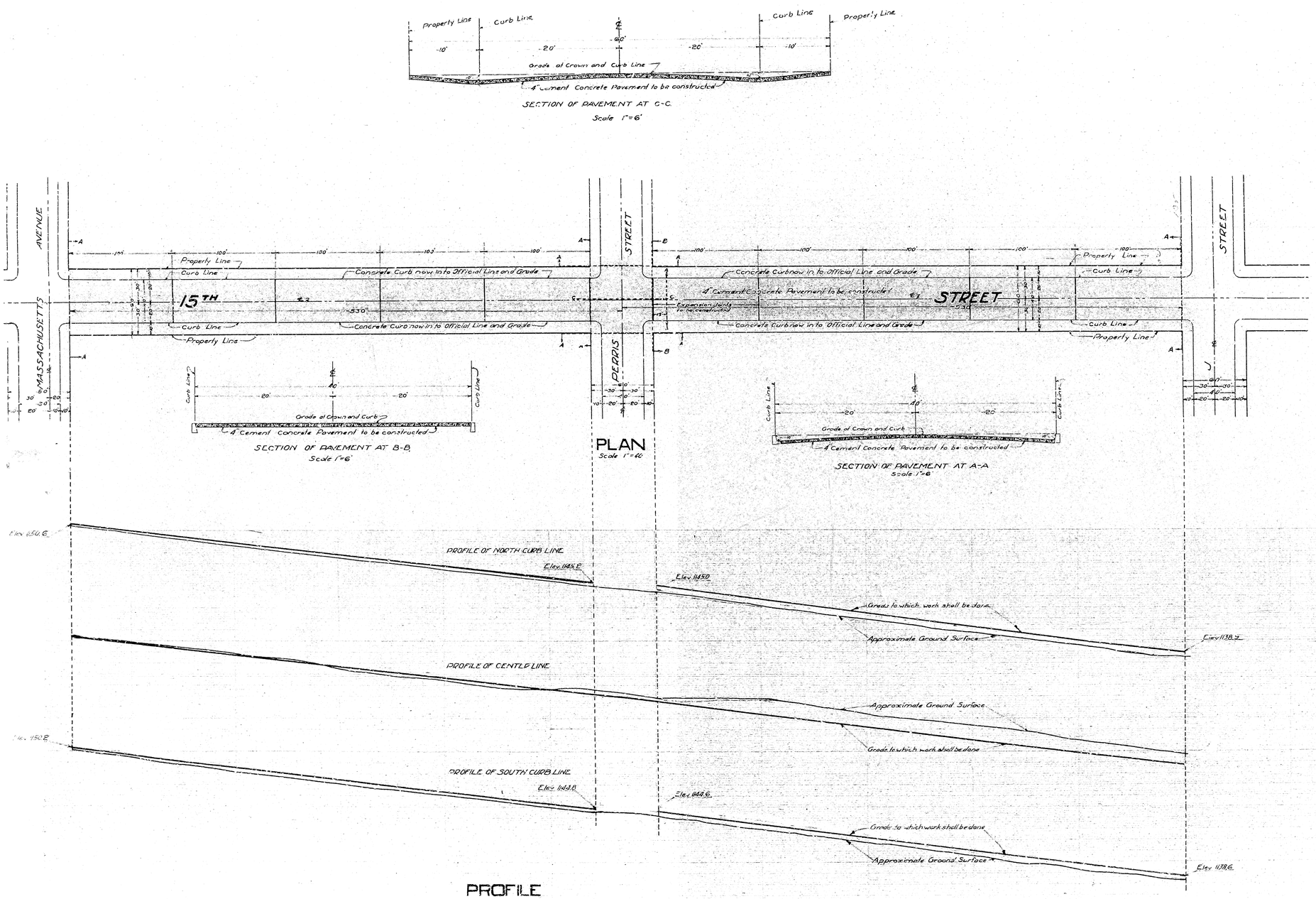

PLAN No 882
FOR PAVING
FIFTEENTH STREET
BETWEEN
J STREET AND MASSACHUSETTS AVENUE
IN THE
CITY OF SAN BERNARDINO, CALIFORNIA.

May 1926

C. E. Johnson
City Engineer

N

FILED
JUN 1926

LEGEND

" or in. means inch or inches
' or ft means foot or feet
Elev. means Elevation
No. means Number
℄ means Center Line
4" Cement Concrete Pavement to be constructed shown thus on Plan
4" Cement Concrete Pavement to be constructed shown thus in Section
Expansion Joints to be constructed shown thus on Plan

TITLE TO STREET

Title to 15TH STREET to City of San Bernardino is by Dedication of the Sunrise Heights Subdivision as Recorded in Book 23 of Maps, Page 5 Records of San Bernardino County, California.

GRADE ORDINANCE

Grade of 15TH STREET established 12/22-1924. Ordinance No 1138

Note. All elevations shown in Red figures are in feet and are above a plane which is 1145.28 feet below the City Bench Mark as established by Ordinance No 383 of the City of San Bernardino, California.

Plan Adopted June 7, 1926.

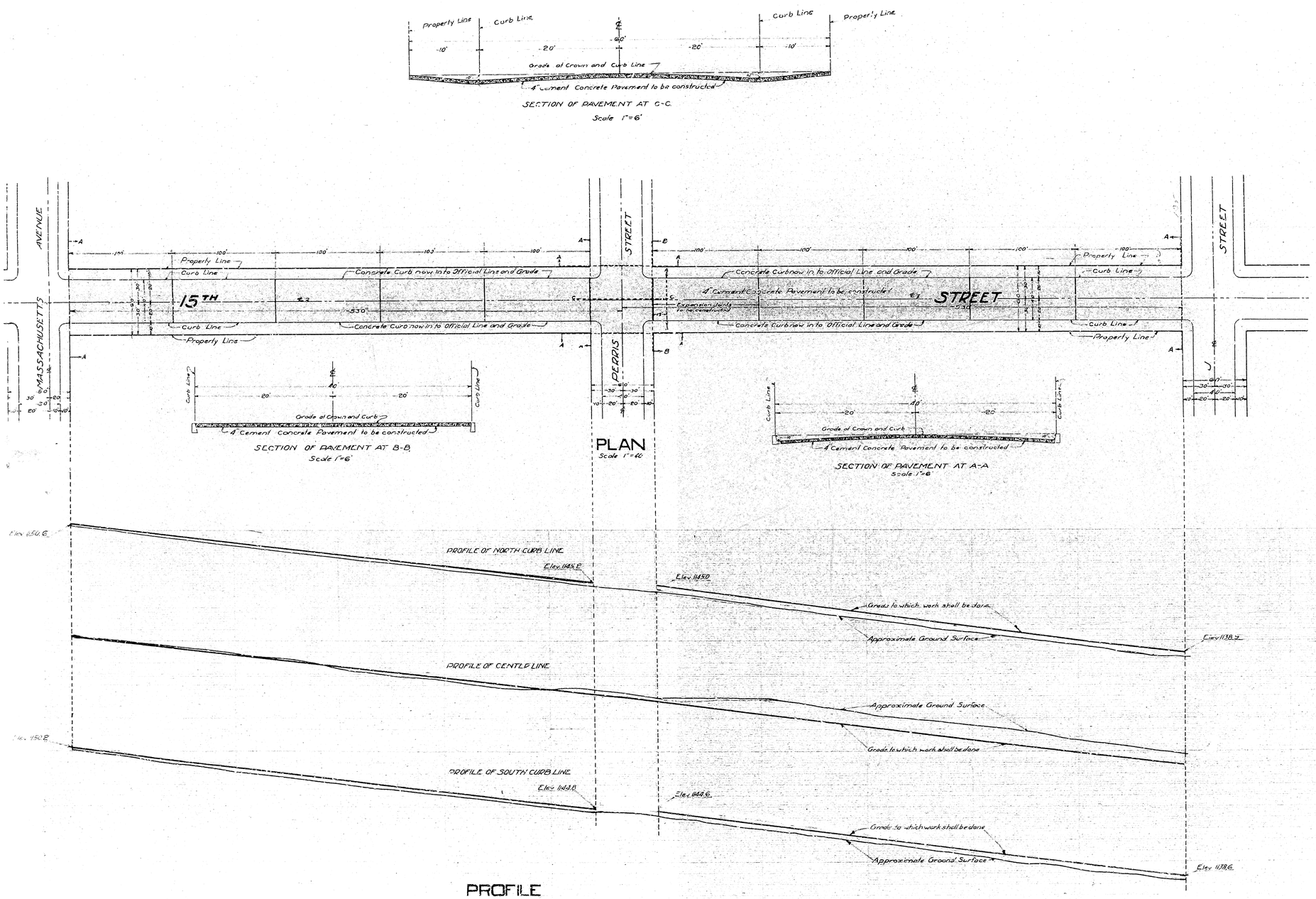

PLAN No 882
FOR PAVING
FIFTEENTH STREET
BETWEEN
J STREET AND MASSACHUSETTS AVENUE
IN THE
CITY OF SAN BERNARDINO, CALIFORNIA.

May 1926

C. E. Johnson
City Engineer

N

FILED
JUN 1926

LEGEND

" or in. means inch or inches
' or ft means foot or feet
Elev. means Elevation
No. means Number
℄ means Center Line
4" Cement Concrete Pavement to be constructed shown thus on Plan
4" Cement Concrete Pavement to be constructed shown thus in Section
Expansion Joints to be constructed shown thus on Plan

TITLE TO STREET

Title to 15TH STREET to City of San Bernardino is by Dedication of the Sunrise Heights Subdivision as Recorded in Book 23 of Maps, Page 5 Records of San Bernardino County, California.

GRADE ORDINANCE

Grade of 15TH STREET established 12/22-1924. Ordinance No 1138

Note. All elevations shown in Red figures are in feet and are above a plane which is 1145.28 feet below the City Bench Mark as established by Ordinance No 383 of the City of San Bernardino, California.

Plan Adopted June 7, 1926.

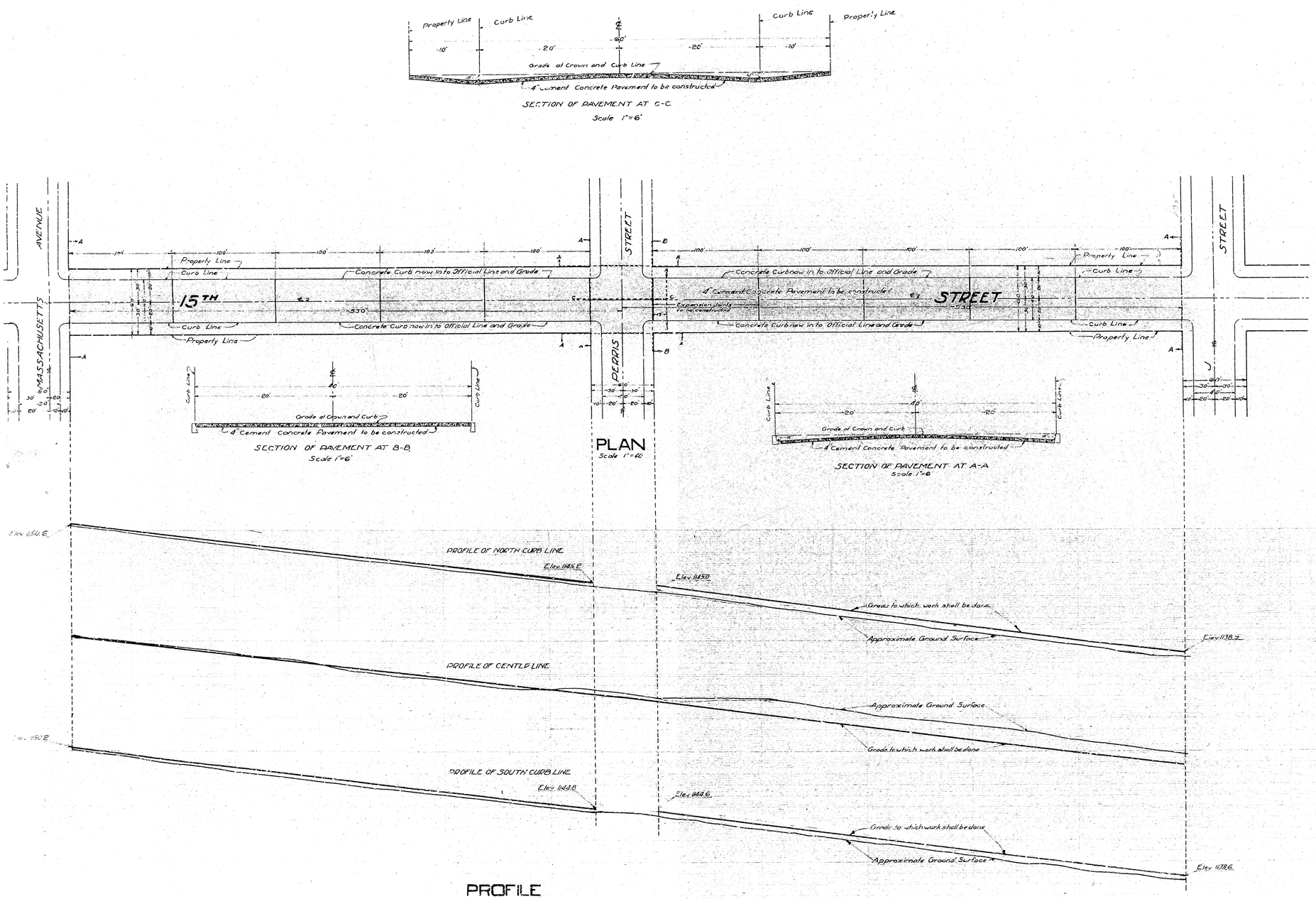

PLAN No 882
FOR PAVING
FIFTEENTH STREET
BETWEEN
J STREET AND MASSACHUSETTS AVENUE
IN THE
CITY OF SAN BERNARDINO, CALIFORNIA.

May 1926

C. E. Johnson
City Engineer

N

FILED
JUN 1926

LEGEND

" or in. means inch or inches
' or ft means foot or feet
Elev. means Elevation
No. means Number
℄ means Center Line
4" Cement Concrete Pavement to be constructed shown thus on Plan
4" Cement Concrete Pavement to be constructed shown thus in Section
Expansion Joints to be constructed shown thus on Plan

TITLE TO STREET

Title to 15TH STREET to City of San Bernardino is by Dedication of the Sunrise Heights Subdivision as Recorded in Book 23 of Maps, Page 5 Records of San Bernardino County, California.

GRADE ORDINANCE

Grade of 15TH STREET established 12/22-1924. Ordinance No 1138

Note. All elevations shown in Red figures are in feet and are above a plane which is 1145.28 feet below the City Bench Mark as established by Ordinance No 383 of the City of San Bernardino, California.

Plan Adopted June 7, 1926.

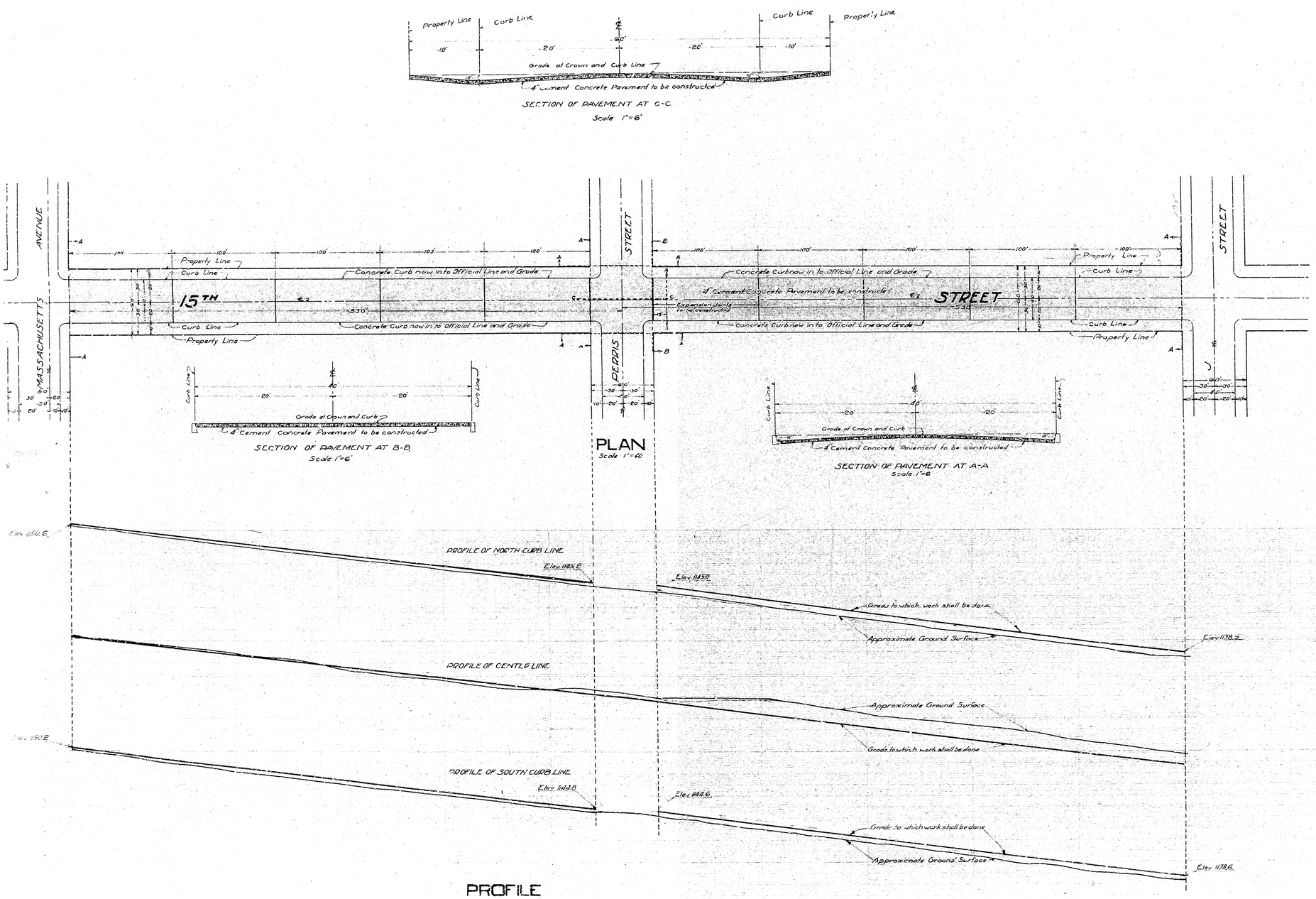

PLAN No 882
FOR PAVING
FIFTEENTH STREET
BETWEEN
J STREET AND MASSACHUSETTS AVENUE
IN THE
CITY OF SAN BERNARDINO, CALIFORNIA.

May 1926

C. E. Johnson
City Engineer

N

FILED
JUN 1926

LEGEND

" or in. means inch or inches
' or ft means foot or feet
Elev. means Elevation
No. means Number
℄ means Center Line
4" Cement Concrete Pavement to be constructed shown thus on Plan
4" Cement Concrete Pavement to be constructed shown thus in Section
Expansion Joints to be constructed shown thus on Plan

TITLE TO STREET

Title to 15TH STREET to City of San Bernardino is by Dedication of the Sunrise Heights Subdivision as Recorded in Book 23 of Maps, Page 5 Records of San Bernardino County, California.

GRADE ORDINANCE

Grade of 15TH STREET established 12/22-1924. Ordinance No 1138

Note. All elevations shown in Red figures are in feet and are above a plane which is 1145.28 feet below the City Bench Mark as established by Ordinance No 383 of the City of San Bernardino, California.

Plan Adopted June 7, 1926.